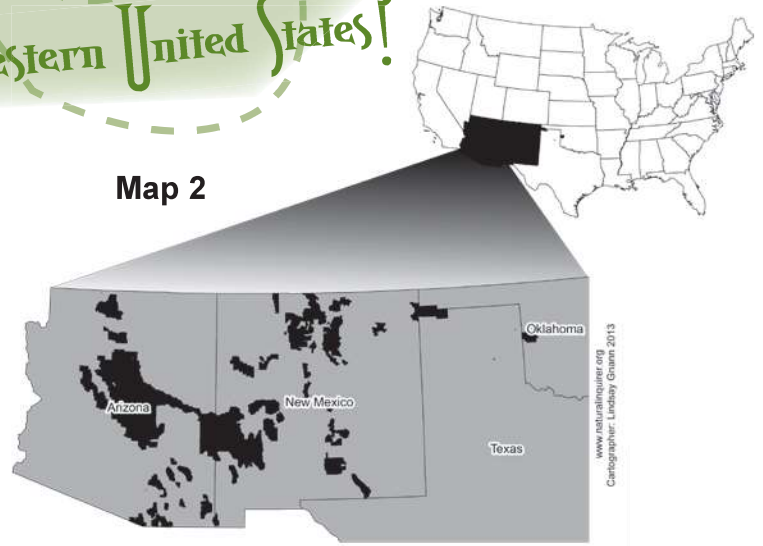


# Map Activity

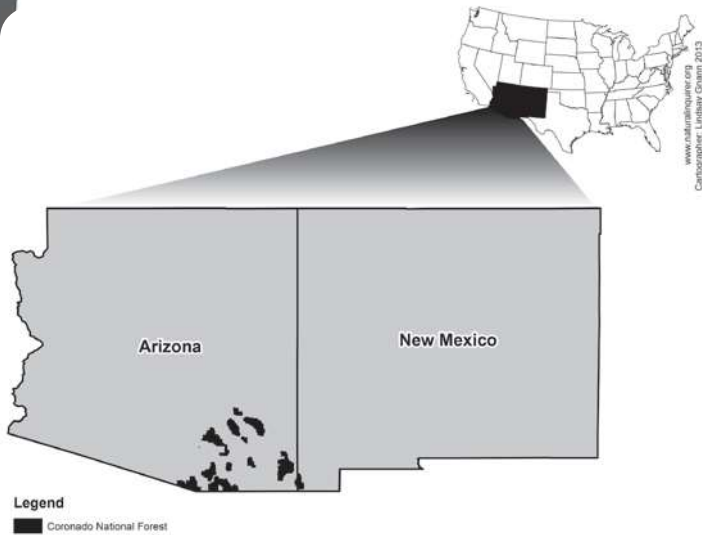
## Where Am I in the Southwestern United States?



Map 1

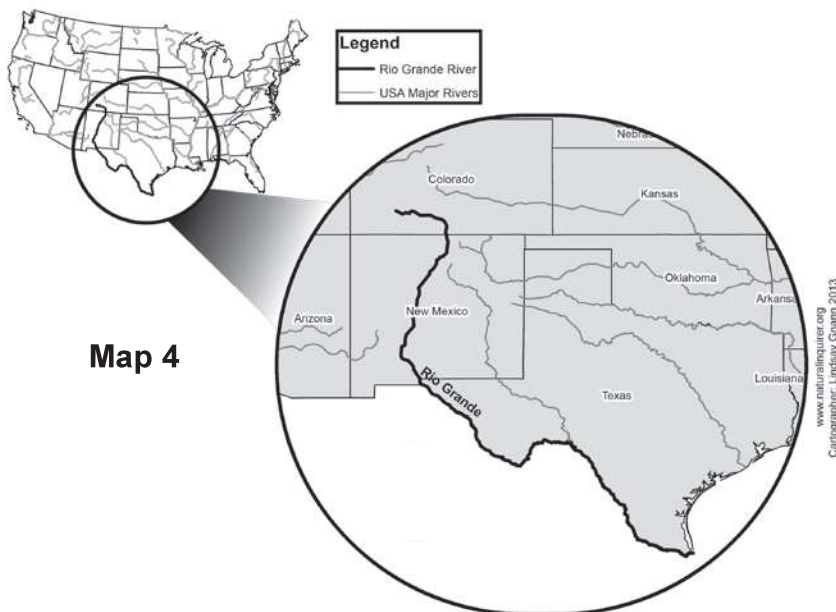



Map 2

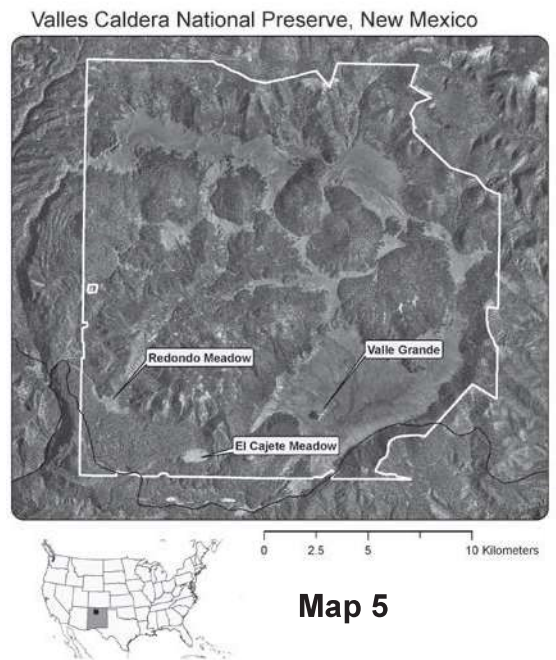


Map 3

Your Compass



Map 4



Map 5

Five Southwestern maps from this journal are shown on the left. Photos and illustrations found in the articles are shown below. Inside of the box on the left hand page, draw a compass correctly showing the directions of north, south, east, and west. Then, write the map number that matches each photo. A map may match more than one photo.



Photo courtesy of Thinkstock.com.

Map # \_\_\_\_\_



Photo courtesy of Thinkstock.com.

Map # \_\_\_\_\_



Photo courtesy of Gila National Forest.


Map # \_\_\_\_\_



Photo by Babs McDonald.

Map # \_\_\_\_\_

Illustration by Stephanie Pfeiffer.



Map # \_\_\_\_\_




Illustration by Stephanie Pfeiffer.

Map # \_\_\_\_\_



Photo courtesy of Andrew Kuhn, National Park Service.

Map # \_\_\_\_\_

Photos by Lisa Lynch, National Park Service.



Map # \_\_\_\_\_

Photo by Chuck Murphy and <http://www.boywithcamera.com>.



Map # \_\_\_\_\_

Using the graphic organizer on the following page, explain the relationship between the photo or illustration and its map. Use complete sentences, proper grammar, and correct punctuation.

# Where Am I in the Southwestern United States?

Photo or Illustration	The Relationship Between the Photo or Illustration and the Map is...
Peregrine falcon	
Black-chinned hummingbird	
Cattle	
Flea	
Intermittent stream	
Gunnison's prairie dog	
Rio Grande silvery minnow	
Rio Grande	
Feeding fish	